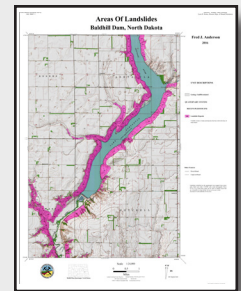


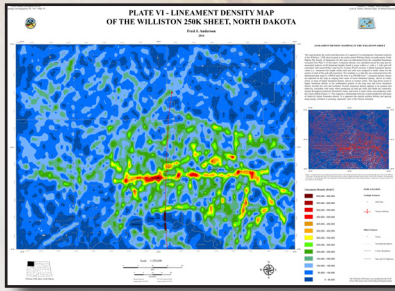


NEW PUBLICATIONS

All Survey publications (maps, posters, and reports) are available for free download from our website (www.dmr.nd.gov/ndgs/Publication_List/). Paper copies of 24K maps are \$5, 100K are \$10, and posters are typically \$15.



Geologic Investigations

- Anderson, F.J., 2016, Lineament Mapping and Analysis in the North-Central Williston Basin in Northwestern North Dakota: North Dakota Geological Survey, Geologic Investigations No. 195.
- Nesheim, T.O., LeFever, J.A., and Bader, J.W., 2016, 2016 Williston Basin Petroleum Conference Core Workshop; Red River Formation, Three Forks Formation, Inyan Kara Formation: North Dakota Geological Survey, Geologic Investigations No. 196, 58 p.
- Anderson, F.J., 2016, Geomorphology of Dune Sand Resources in Western Pierce County: North Dakota Geological Survey, Geologic Investigations No. 197.
- Bader, J.W., Ternes, S.A., and Nesheim, T.O., 2016, Inyan Kara sandstone isopach map, Williston 100k Sheet, North Dakota: North Dakota Geological Survey, Geologic Investigations No. 198.
- Bader, J.W., Nesheim, T.O., and Ternes, S.A., 2016, Inyan Kara sandstone isopach map, Stanley 100k Sheet, North Dakota: North Dakota Geological Survey, Geologic Investigations No. 199.
- Nesheim, T.O., 2016, Generalized Geologic Cross-sections of Eastern North Dakota: North Dakota Geological Survey, Geologic Investigations No. 200.

Miscellaneous Series

- Anderson, F.J., 2016, North Dakota Earthquake Catalog (1870-2015), North Dakota Geological Survey, Miscellaneous Series No. 93.

Surface Maps

- Anderson, F.J., 2016, Surface geology of the Deering SW Quadrangle, North Dakota: North Dakota Geological Survey 24k Map Series no. Drng SW-sg.
- Anderson, F.J., 2016, Surface Geology of the Sawyer Quadrangle, North Dakota: North Dakota Geological Survey 24k Map Series no. Swyr-sg.
- Manz, L.A., and Harris, K.L., 2016, Surface geology of the Big Woods NE Quadrangle, Minnesota – North Dakota: North Dakota Geological Survey 24k Map Series no. BgWd NE-sg.

- Manz, L.A., and Harris, K.L., 2016, Surface geology of the Big Woods NW Quadrangle, Minnesota – North Dakota: North Dakota Geological Survey 24k Map Series no. BgWd NW-sg.
- Manz, L.A., and Harris, K.L., 2016, Surface geology of the Big Woods SW Quadrangle, Minnesota – North Dakota: North Dakota Geological Survey 24k Map Series no. BgWd SW-sg.
- Manz, L.A., and Harris, K.L., 2016, Geologic map of the Inkster NE Quadrangle, North Dakota: North Dakota Geological Survey 24k Map Series no. Inks NE-sg.
- Manz, L.A., and Harris, K.L., 2016, Geologic map of the Inkster SE Quadrangle, North Dakota: North Dakota Geological Survey 24k Map Series no. Inks SE-sg.
- Manz, L.A., and Harris, K.L., 2016, Geologic map of the Nash Quadrangle, North Dakota: North Dakota Geological Survey 24k Map Series no. Nash-sg.
- Manz, L.A., and Harris, K.L., 2016, Geologic map of the Park River Quadrangle, North Dakota: North Dakota Geological Survey 24k Map Series no. PrkR-sg.
- Manz, L.A., and Harris, K.L., 2016, Geologic map of the Pisek Quadrangle, North Dakota: North Dakota Geological Survey 24k Map Series no. Psek-sg.
- Manz, L.A., and Harris, K.L., 2016, Geologic map of the Veseleyville Quadrangle, North Dakota: North Dakota Geological Survey 24k Map Series no. Vslv-sg.
- Manz, L.A., and Harris, K.L., 2016, Surface geology of the Voss Quadrangle, North Dakota: North Dakota Geological Survey 24k Map Series no. Voss-sg.

Landslide Maps

- Anderson, F.J., 2016, Areas of Landslides Baldhill Dam Quadrangle, ND Quadrangle: North Dakota Geological Survey 24K Map Series No. BlhD – I.
- Anderson, F.J., 2016, Areas of Landslides Center Quadrangle, ND Quadrangle: North Dakota Geological Survey 24K Map Series No. Cntr – I.
- Anderson, F.J., 2016, Areas of Landslides Coldwater Lake Quadrangle, ND Quadrangle: North Dakota Geological Survey 24K Map Series No. Cdwl – I.

- Anderson, F.J., 2016, Areas of Landslides Coldwater Lake NE Quadrangle, ND Quadrangle: North Dakota Geological Survey 24K Map Series No. CdwL NE – I.
- Anderson, F.J., 2016, Areas of Landslides Crown Butte Quadrangle, ND Quadrangle: North Dakota Geological Survey 24K Map Series No. CrnB – I.
- Anderson, F.J., 2016, Areas of Landslides Crown Butte NW Quadrangle, ND Quadrangle: North Dakota Geological Survey 24K Map Series No. CrnB NW – I.
- Anderson, F.J., 2016, Areas of Landslides Forbes Quadrangle, ND Quadrangle: North Dakota Geological Survey 24K Map Series No. Frbs – I.
- Anderson, F.J., 2016, Areas of Landslides Forbes NW Quadrangle, ND Quadrangle: North Dakota Geological Survey 24K Map Series No. Frbs NW – I.
- Anderson, F.J., 2016, Areas of Landslides Fort Clark SE Quadrangle, ND Quadrangle: North Dakota Geological Survey 24K Map Series No. FtCl SE – I.
- Anderson, F.J., 2016, Areas of Landslides Long Lake NE Quadrangle, ND Quadrangle: North Dakota Geological Survey 24K Map Series No. LngL NE – I.
- Anderson, F.J., 2016, Areas of Landslides Merricourt Quadrangle, ND Quadrangle: North Dakota Geological Survey 24K Map Series No. Mrct – I.
- Anderson, F.J., 2016, Areas of Landslides Merricourt NW Quadrangle, ND Quadrangle: North Dakota Geological Survey 24K Map Series No. Mrct NW – I.
- Anderson, F.J., 2016, Areas of Landslides Merricourt SE Quadrangle, ND Quadrangle: North Dakota Geological Survey 24K Map Series No. Mrct SE – I.
- Anderson, F.J., 2016, Areas of Landslides Merricourt SW Quadrangle, ND Quadrangle: North Dakota Geological Survey 24K Map Series No. Mrct SW – I.
- Anderson, F.J., 2016, Areas of Landslides Nelson Lake Quadrangle, ND Quadrangle: North Dakota Geological Survey 24K Map Series No. Nlsl – I.
- Anderson, F.J., 2016, Areas of Landslides New Salem NE Quadrangle, ND Quadrangle: North Dakota Geological Survey 24K Map Series No. NwSl NE – I.
- Anderson, F.J., 2016, Areas of Landslides Oriska Quadrangle, ND Quadrangle: North Dakota Geological Survey 24K Map Series No. Orsk – I.
- Anderson, F.J., 2016, Areas of Landslides Pillsbury SE Quadrangle, ND Quadrangle: North Dakota Geological Survey 24K Map Series No. Plsb SE – I.
- Anderson, F.J., 2016, Areas of Landslides Pillsbury SW Quadrangle, ND Quadrangle: North Dakota Geological Survey 24K Map Series No. Plsb SW – I.
- Anderson, F.J., 2016, Areas of Landslides Sibley Quadrangle, ND Quadrangle: North Dakota Geological Survey 24K Map Series No. Sbly – I.
- Anderson, F.J., 2016, Areas of Landslides Ruso Quadrangle, ND Quadrangle: North Dakota Geological Survey 24K Map Series No. Ruso – I.
- Maike, C.M., 2016, Areas of Landslides Courtenay, ND Quadrangle: North Dakota Geological Survey 24K Map Series No. Crty – I.
- Maike, C.M., 2016, Areas of Landslides Pillsbury, ND Quadrangle: North Dakota Geological Survey 24K Map Series No. Plsb – I.
- Murphy, E.C., 2016, Area of Landslides Buffalo Camp Ground, ND Quadrangle: North Dakota Geological Survey 24K Map Series No. BfCG – I.
- Murphy, E.C., 2016, Area of Landslides Kid Creek, ND Quadrangle: North Dakota Geological Survey 24K Map Series No. KidC – I.
- Murphy, E.C., 2016, Area of Landslides Mahto NE, ND Quadrangle: North Dakota Geological Survey 24K Map Series No. Mhto NE – I.
- Murphy, E.C., 2016, Area of Landslides Marmarth, ND Quadrangle: North Dakota Geological Survey 24K Map Series No. Mrmr – I.
- Murphy, E.C., 2016, Area of Landslides Marmarth SE, ND Quadrangle: North Dakota Geological Survey 24K Map Series No. Mrmr SE – I.
- Murphy, E.C., 2016, Area of Landslides McLaughlin NE, ND Quadrangle: North Dakota Geological Survey 24K Map Series No. McLn NE – I.
- Murphy, E.C., 2016, Area of Landslides Selfridge SE, ND Quadrangle: North Dakota Geological Survey 24K Map Series No. Slfr SE – I.

LIDAR Maps

Recently, the NDGS began implementing a new LiDAR Map Series. These maps display three-dimensional topography of the Earth’s Surface and assist geologists in natural resource evaluation, landslide mapping, volumetric calculations and other practices. Currently, the NDGS has produced over 675 quadrangles at the 1:24,000 scale in DEM and Hillshade Formats. There are 162 quadrangles available in PDF format on our website. Paper \$5, CD with DEM and Hillshade \$5.

Outside Publications

Boyd, C.A., and Person, J.J., 2016, New additions to the Lancian mammalian fauna from southwest North Dakota: Journal of Vertebrate Paleontology Program and Abstracts, v. 36, p. 102.

